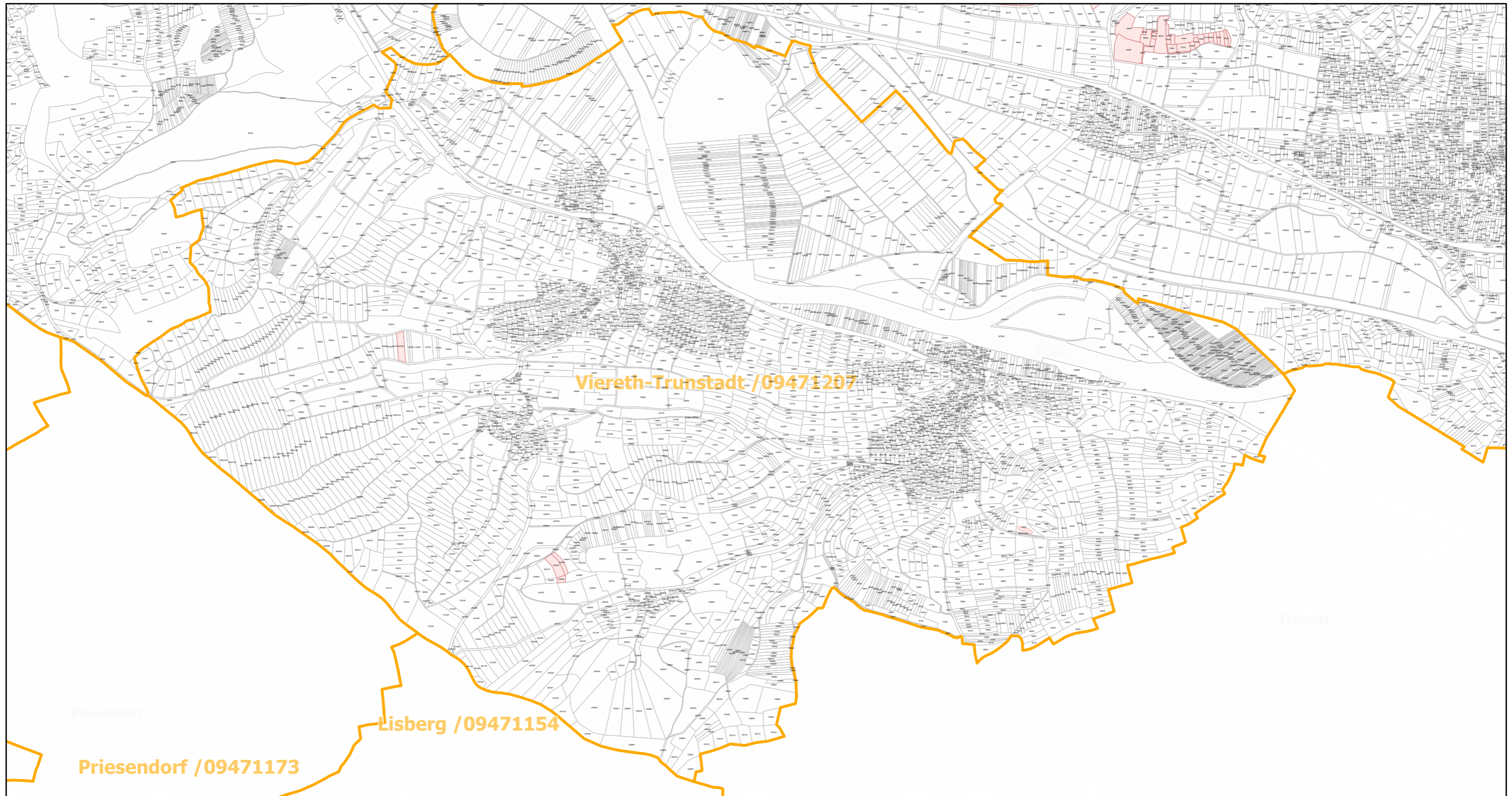






# Viereth-Trunstadt / 09471207



12.11.2021, 13:42:02

-  Gemeinde
-  Rebflächen der g. U. Franken
-  Flurstück



Esri, HERE, Esri, HERE, Garmin, INCREMENT P, USGS