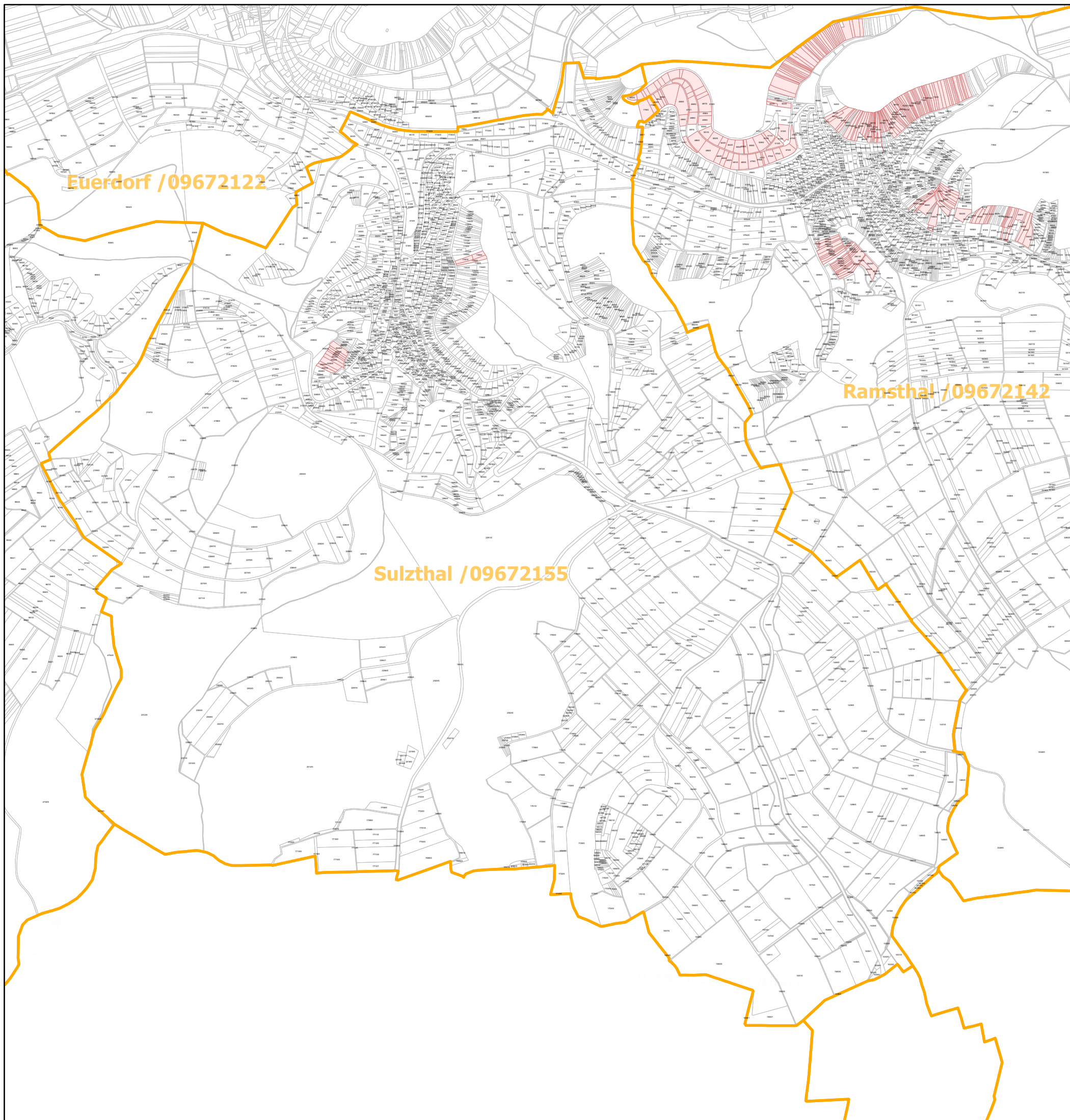





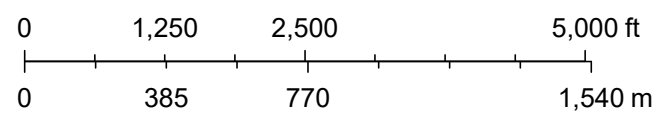
# Sulzthal / 09672155



12.1.2022, 14:43:52

-  Gemeinde
-  Rebflächen der g. U. Franken
-  Flurstück

1:32,000



Esri, HERE, Esri, HERE, Garmin, INCREMENT P, USGS