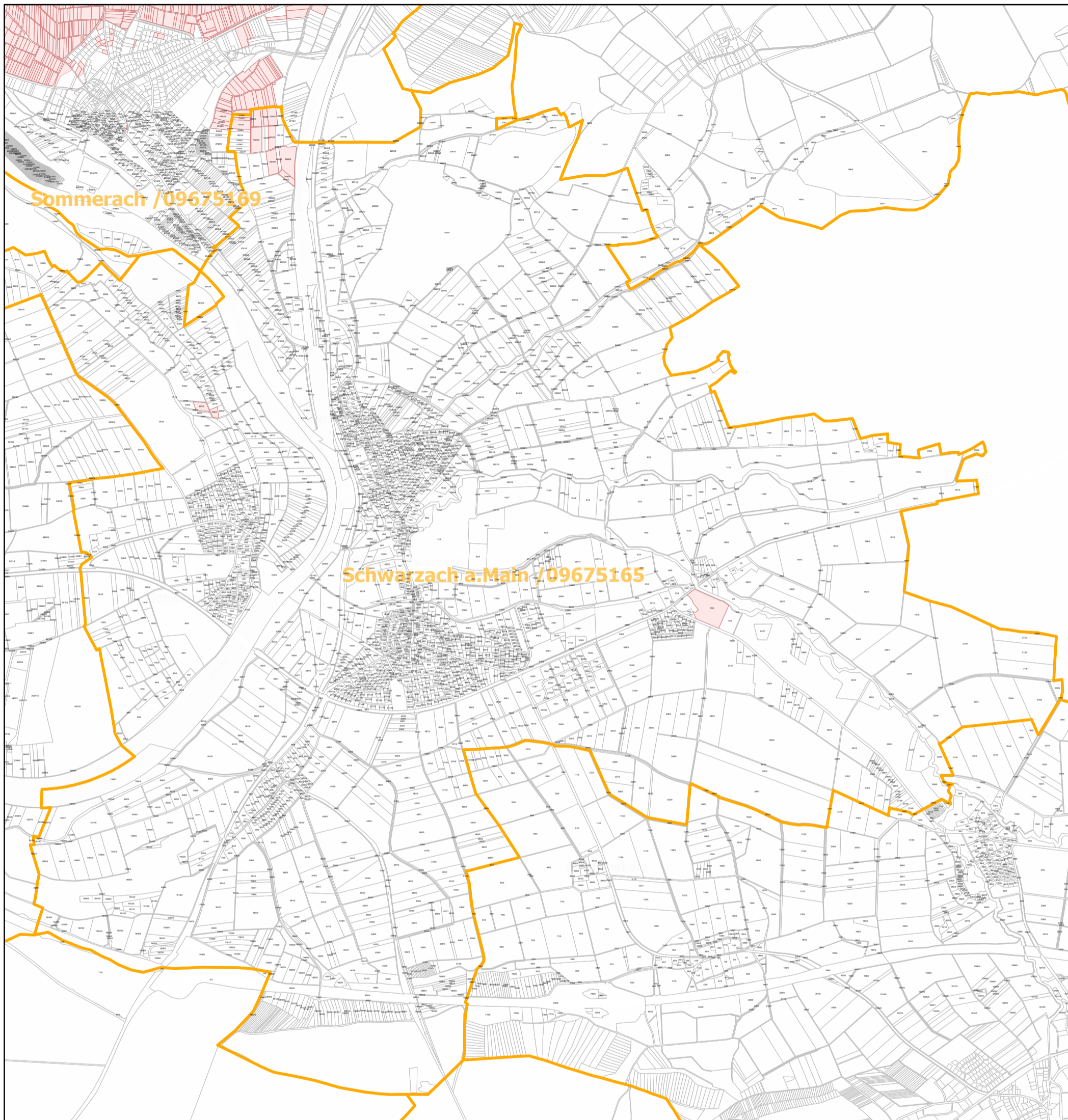





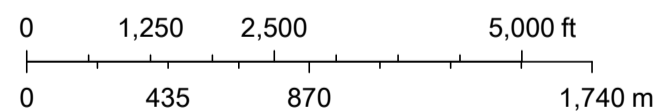
Schwarzach a. Main / 09675165



13.1.2022, 14:41:26

-  Gemeinde
-  Rebflächen der g. U. Franken
-  Flurstück

1:36,000



Esri, HERE, Garmin, INCREMENT P, METI/NASA, USGS