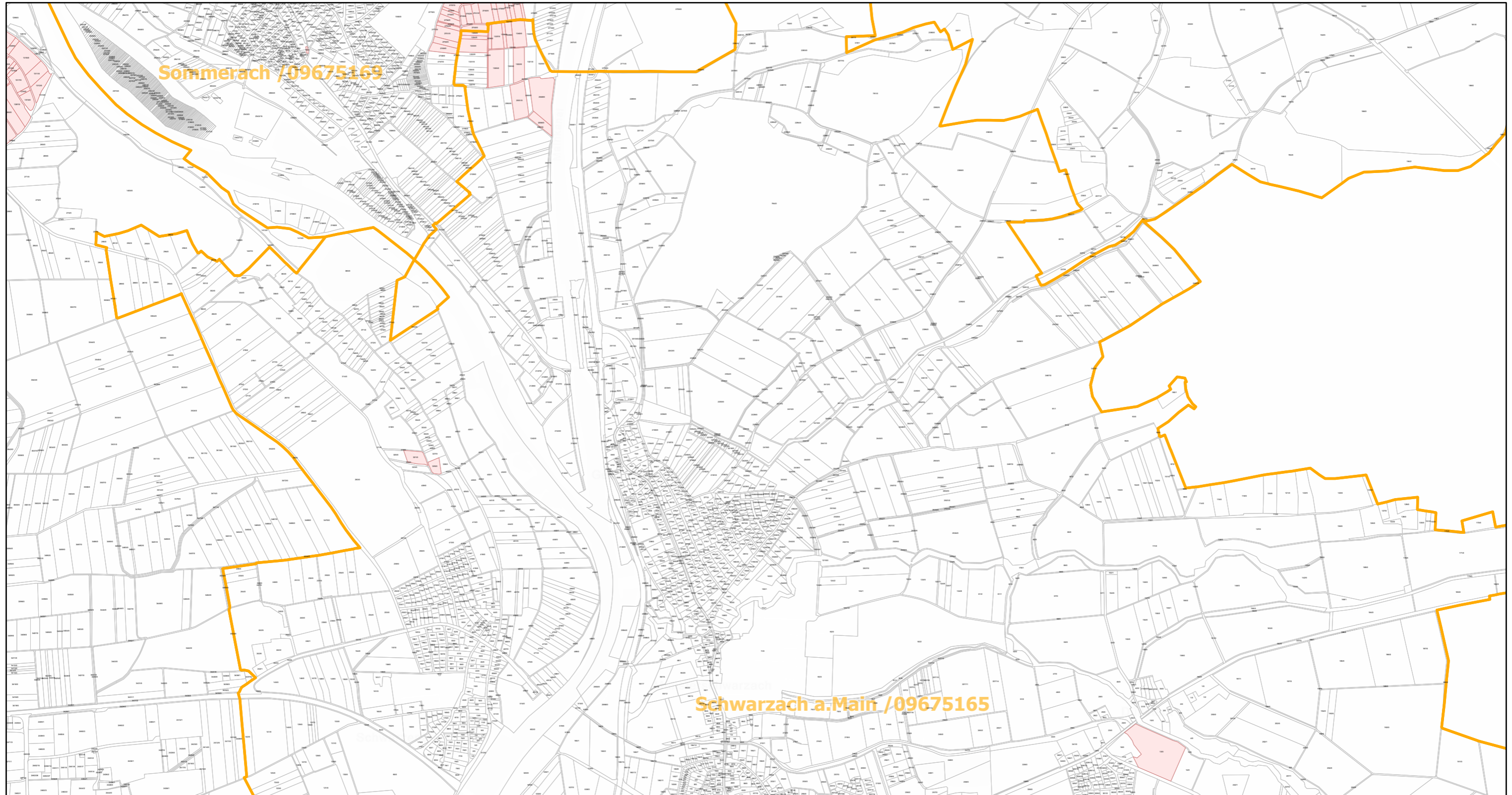



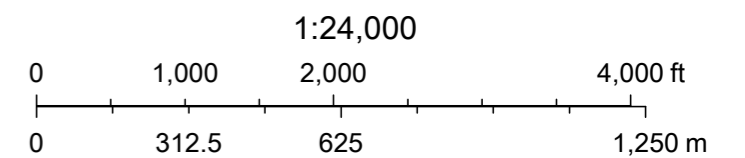


Schwarzach a. Main / 09675165



13.1.2022, 14:45:09

-  Gemeinde
-  Rebflächen der g. U. Franken
-  Flurstück



Esri, HERE, Garmin, INCREMENT P, METI/NASA, USGS